

**NOTICE!!**

**These documents have been scanned!**

**Do not place un-scanned documents beneath this notice!**

**Do not remove this notice from this file!**

GPO Jacket No. 560-102  
Print Order 61540  
Rise Business Services, LLC  
Job=AZ15 5/9/2019



Box Number= AZ15029



Claim Begin-End: AMC430452-AMC430453

1 Initial Receipt



AZ15029-14

AMC430302-AMC430580



**United States Department of the Interior**  
**Bureau of Land Management**  
 LANDS/RECREATION & PLANNING  
 ONE N CENTRAL AVE  
 PHOENIX, AZ 85004 -2203  
 Phone: 602-417-9200

Receipt

No: 3231012

<b>Transaction #:</b> 3325068	
<b>Date of Transaction:</b> 02/18/2015	
CUSTOMER:	
	DONOVIN LUSHER PO BOX 9643 PAHRUMP,NV 89060-9643 US

**ENTERED**  
 FEB 24 2015  
 BY: *Ram*

LINE #	QTY	DESCRIPTION	REMARKS	UNIT PRICE	TOTAL
1	2.00	LOCATABLE MINERALS / MINING CLAIMS-NEW,UNADJUD, ONE OR MORE AUTH NOS / NEW MINING CLAIMS LOCATION FEE <b>CASES:</b> AMC430452/\$37.00, AMC430453/\$37.00		- n/a -	74.00
2	2.00	LOCATABLE MINERALS / MINING CLAIMS-NEW,UNADJUD, ONE OR MORE AUTH NOS / NEW MINING CLAIM PROCESSING FEE <b>CASES:</b> AMC430452/\$20.00, AMC430453/\$20.00		- n/a -	40.00
3	2.00	LOCATABLE MINERALS / MINING CLAIMS-NEW,UNADJUD, ONE OR MORE AUTH NOS / NEW MINING CLAIMS MAINTENANCE FEE <b>CASES:</b> AMC430452/\$155.00, AMC430453/\$155.00		- n/a -	310.00
<b>TOTAL:</b>					<b>\$424.00</b>

PAYMENT INFORMATION			
1	AMOUNT:	424.00	POSTMARKED: 02/13/2015
	TYPE:	CHECK	RECEIVED: 02/17/2015
	CHECK NO:	109	
	NAME:	STONE, JOHN PO BOX 9643 PAHRUMP NV 89060-9643 US	

REMARKS

This receipt was generated by the automated BLM Collections and Billing System and is a paper representation of a portion of the official electronic record contained therein.

**NOTICE!!**

**These documents have been scanned!**

**Do not place un-scanned documents beneath this notice!**

**Do not remove this notice from this file!**

GPO Jacket No. 560-102  
Print Order 61540  
Rise Business Services, LLC  
Job=AZ15 5/9/2019



Box Number= AZ15029



Claim Begin-End: AMC430452-AMC430453

2 Correspondence



AZ15029-14

AMC430302-AMC430580

**NO  
DOCUMENTS  
FOUND**

NO DOCUMENTS FOUND  
NO DOCUMENTS FOUND

**NOTICE!!**

**These documents have been scanned!**

**Do not place un-scanned documents beneath this notice!**

**Do not remove this notice from this file!**

GPO Jacket No. 560-102  
Print Order 61540  
Rise Business Services, LLC  
Job=AZ15 5/9/2019



Box Number= AZ15029



Claim Begin-End: AMC430452-AMC430453

3 Transfers



AZ15029-14

AMC430302-AMC430580

**NO  
DOCUMENTS  
FOUND**

NO DOCUMENTS FOUND  
NO DOCUMENTS FOUND

**NOTICE!!**

**These documents have been scanned!**

**Do not place un-scanned documents beneath this notice!**

**Do not remove this notice from this file!**

GPO Jacket No. 560-102  
Print Order 61540  
Rise Business Services, LLC  
Job=AZ15 5/9/2019



Box Number= AZ15029



Claim Begin-End: AMC430452-AMC430453

4 Annual Filings



AZ15029-14

AMC430302-AMC430580



2

OFFICIAL RECORDS OF MOHAVE COUNTY KRISTI BLAIR, COUNTY RECORDER



07/27/2018 02:41 PM Fee: \$10.00

PAGE: 1 of 2

AMC 350781

430452

451954

NOTICE OF INTENTION TO HOLD MINING CLAIMS/SITES

When Recorded Return Document to:

John W. Stone
PO Box 9643
Pahrump NV 89060

Check here if this is a change of address. Telephone:

RECEIVED BLM AT STATE OFFICE 2018 SEP 13 P 1: 33 PHOENIX, ARIZONA BLM Date Stamp

file a Notice of Intent to Hold in the county where the claim (s) is located.

Reason for filing a Notice of Intent to Hold instead of an assessment work filing (check one):

- Maintenance fee was paid to maintain claim(s) during this assessment year.
Mill or tunnel sites.
Claim(s) was located during the current assessment year.
BLM has deferred assessment work (attach copy of decision granting deferment, or pending petition for deferment including date petition was filed.)

Table with 7 columns: Line No., AMC NUMBER, CLAIM/SITE NAME, COUNTY RECORDER DATA (If available), TWP, RNG, SEC. Contains 5 rows of claim data.

ENTERED SEP 19 2018 AC 481 MB

**NOTICE OF INTENTION TO HOLD MINING CLAIMS/SITES**  
page 2

RECEIVED  
BLM AZ STATE OFFICE  
2018 SEP 13 P 1:33  
PHOENIX, ARIZONA  
BLM  
Date  
Stamp

1. State of Arizona, County of Mohave  
2. I (Name) John W. Stone  
3. Reside at (Address) P.O. Box 9643  
City Pahrump County Nye State NV Zip 89060 being duly sworn, depose and

4. Owner's name and address (If not shown in Items 1-3 above). \_\_\_\_\_

5. Dated: 7-11-18 Signature: John W. Stone

Bureau of Land Management  
Arizona State Office  
[www.blm.gov/az](http://www.blm.gov/az)

No. of Claims: \_\_\_\_\_ x \$10 = \_\_\_\_\_  
Check No: \_\_\_\_\_  
Receipt No.: 4264538  
For BLM Use Only

John W. Stone  
P.O. Box 9643  
Pahrump, NV 89060

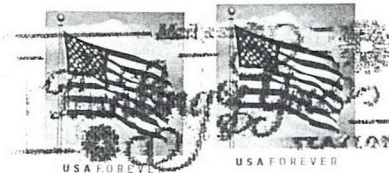
RECEIVED  
BLM AZ STATE OFFICE

2018 SEP 13 P 1:33

PHOENIX, ARIZONA

LAS VEGAS NV 890

06 SEP 2018 PM 4 L



United States Department of the Interior  
Bureau of Land Management  
Arizona State Office  
North Central Avenue, Suite 800  
Phoenix, Arizona 85004-4427

85004-200300



**United States Department of the Interior**  
**Bureau of Land Management**  
 DIV OF LANDS, MINRLS & ENERGY  
 ONE N CENTRAL AVE  
 PHOENIX, AZ 85004 -4427  
 Phone: 602-417-9200

Receipt

No: 4264538

<b>Transaction #:</b> 4380198	<b>ENTERED SEP 19 2018</b>
<b>Date of Transaction:</b> 09/17/2018	
<b>CUSTOMER:</b> <i>Ac 281 AS</i>	
JOHN W STONE PO BOX 9643 PAHRUMP, NV 89060-9643 US	

LINE #	QTY	DESCRIPTION	REMARKS	UNIT PRICE	TOTAL
1	1.00	LOCATABLE MINERALS / MINING CLAIMS- NOT NEW-UNADJUD, ONE AUTH NO. ONLY / MINING CLAIM MONEY RECEIVED <b>CASES: AMC350781/\$50.00</b>	NOI 2018/5	- n/a -	50.00
<b>TOTAL:</b>					<b>\$50.00</b>

PAYMENT INFORMATION			
1	AMOUNT:	50.00	POSTMARKED: N/A
	TYPE:	CHECK	RECEIVED: 09/13/2018
	CHECK NO:	2269	
	NAME:	STONE, JOHN W PO BOX 9643 PAHRUMP NV 89060-9643 US	

REMARKS

This receipt was generated by the automated BLM Collections and Billing System and is a paper representation of a portion of the official electronic record contained therein.

430452

**MAINTENANCE FEE PAYMENT**

Claimant Name: Donovin Lusher  
 Address: P.O. Box 9643  
 City: Pahrump State: NV Zip: 89060  
 Telephone: 775 727 5170  
 E-mail address: \_\_\_\_\_  
 Signature: Donovin Lusher

RECEIVED  
 BLM AZ STATE OFFICE  
 2010 JUN 19 P 2:35  
 PHOENIX, ARIZONA  
 BLM  
 Date  
 Stamp

Check here if this is a change of address.

LINE NO.	AMC NUMBER	CLAIM/SITE NAME	COUNTY RECORDER DATA (If available)	TWP	RNG	SEC
1	430453	Red Desert 14	2014054631	29N	17W	22
2	430452	Red Desert 13	2014054630	29N	17W	22
3						
4						
5						
6						
7						
8						
9						
10						

List additional claims on Form MCF114.

Bureau of Land Management  
 Arizona State Office  
[www.blm.gov/az/](http://www.blm.gov/az/)

No. of Claims\*: \_\_\_\_\_ x \$155 = \_\_\_\_\_  
 Check No: \_\_\_\_\_ Init. \_\_\_\_\_  
 Receipt No.: 4193651  
 For BLM Use Only

\* \$155 per lode mining claim, mill site, or tunnel site; and \$155 for each 20 acres or portion thereof for each placer mining claim.

Form: MCF112  
 Revised July 2014

This form is available from the Arizona Geological Survey and may be reproduced.

INTEREST  
 JUN 27 2018  
 Ram

John Stone  
P.O. Box 9643  
Pahrump NV 89060

LAS VEGAS NV 890

16 JUN 2018 PM 4 L



US Department of The Interior,

BLM

One N Central Ave

Phoenix, AZ 85004-4427

PHOENIX, ARIZONA

2018 JUN 19 P 2:32

RECEIVED  
BLM AZ STATE OFFICE

85004-447105



**United States Department of the Interior  
Bureau of Land Management**  
DIV OF LANDS, MINRLS & ENERGY  
ONE N CENTRAL AVE  
PHOENIX, AZ 85004 -4427  
Phone: 602-417-9200

Receipt

No: 4193651

<b>Transaction #:</b> 4308408	
<b>Date of Transaction:</b> 06/20/2018	
CUSTOMER:	
DONOVIN LUCHER PO BOX 9643 PAHRUMP,NV 89060-9643 US	

LINE #	QTY	DESCRIPTION	REMARKS	UNIT PRICE	TOTAL
1	1.00	LOCATABLE MINERALS / MINING CLAIMS- NOT NEW-UNADJUD,ONE AUTH NO. ONLY / MINING CLAIM MONEY RECEIVED CASES: AMC430452/\$310.00	MAINT 2019/2	- n/a -	310.00
<b>TOTAL:</b>					<b>\$310.00</b>

PAYMENT INFORMATION			
1	AMOUNT:	310.00	POSTMARKED: N/A
	TYPE:	CHECK	RECEIVED: 06/29/2018
	CHECK NO:	1866	
	NAME:	STONE, JOHN PO BOX 9643 PAHRUMP NV 89060-9643 US	

REMARKS

This receipt was generated by the automated BLM Collections and Billing System and is a paper representation of a portion of the official electronic record contained therein.

FEE# 2017039426

OFFICIAL RECORDS  
OF MOHAVE COUNTY  
KRISTI BLAIR,  
COUNTY RECORDER



Amc 430452  
Amc 350781

08/17/2017 04:30 PM Fee: \$10.00

PAGE: 1 of 2

**NOTICE OF INTENTION TO HOLD MINING CLAIMS/SITES**

When Recorded Return Document to:

John W. Stone  
P.O. Box 9643  
Pahrump NV 89060

RECEIVED  
BLM AZ STATE OFFICE  
2017 SEP - 8 P 2:57  
PHOENIX, ARIZONA  
BLM  
Date  
Stamp

Check here if this is a change of address.

Telephone: 775 727 5110

E-mail Address: \_\_\_\_\_

I (We) intend to hold the claims(s) and/or site(s) listed below for the calendar year 2018, and I (We) have filed or will file a Notice of Intent to Hold in the county where the claim (s) is located.

Reason for filing a Notice of Intent to Hold instead of an assessment work filing (check one):

- Maintenance fee was paid to maintain claim(s) during this assessment year.
- Mill or tunnel sites.
- Claim(s) was located during the current assessment year.
- BLM has deferred assessment work (attach copy of decision granting deferment, or pending petition for deferment including date petition was filed.)

Line No.	AMC NUMBER	CLAIM/SITE NAME	COUNTY RECORDER DATA (If available)	TWP	RNG	SEC
1	430452	Red Desert 13	201 405 4630	29N	17W	22
2	430453	Red Desert 14	201 405 4631	29N	17W	22
3	350781	Abigail 1		29N	17W	22
4	350782	Donovan 1		29N	17W	22
5						
6						
7						
8						
9						
10						

AT 9/15/17



NOTICE OF INTENTION TO HOLD MINING CLAIMS/SITES  
page 2

BLM Date Stamp	RECEIVED BLM AZ STATE OFFICE 2011 SEP - 8 P 2:57 PHOENIX, ARIZONA
----------------------	----------------------------------------------------------------------------

1. State of Arizona, County of Mohave

2. I (Name) John W. Stone

3. Reside at (Address) P.O. Box 9643

City Pahrump County Nye State NV Zip 89060

being duly sworn, depose and say that I am a citizen of the United States, more than eighteen years of age, that all of the facts set forth in this notice, subject to the provisions and penalties of 18 U.S.C. 1001 pertaining to the filing of false, fictitious, or fraudulent statements with the United States, are true and correct according to the best of my knowledge, information and belief.

4. Owner's name and address (If not shown in Items 1-3 above). \_\_\_\_\_

5. Dated: \_\_\_\_\_ Signature: \_\_\_\_\_

Bureau of Land Management  
Arizona State Office  
[www.blm.gov/az](http://www.blm.gov/az)

No. of Claims:	<u>4</u>	x \$10 =	<u>40</u>
Check No:	<u>1956</u>	Init.	<u>FWL</u>
Receipt No.:	<u>3974719</u>		
For BLM Use Only			

JOHN W STONE  
KAREN A STONE  
PO BOX 8843  
PAHRUMP, NV 89060

LAS VEGAS NV 890

06 SEP 2017 PM 5 L



RECEIVED  
BLM AZ STATE OFFICE

2017 SEP -8 P 2:57

PHOENIX, ARIZONA

US Department of The Interior  
BLM Mining Claims  
One N Central Ave  
Phoenix, AZ 85004-4427


85004-442705



JOHN W STONE  
KAREN A STONE  
PO BOX 8643  
PAHRUMP, NV 89060

LAS VEGAS NV 890

06 SEP 2017 PM 5 L



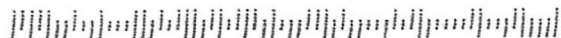
RECEIVED  
BLM AZ STATE OFFICE

2017 SEP -8 P 2:57

PHOENIX, ARIZONA

US Department of The Interior  
BLM Mining Claims  
One N Central Ave  
Phoenix, AZ 85004-4427

85004-447105



**United States Department of the Interior**  
**Bureau of Land Management**  
 DIV OF LANDS, MINRLS & ENERGY  
 ONE N CENTRAL AVE  
 PHOENIX, AZ 85004 -4427  
 Phone: 602-417-9200

Receipt

No: 3974719

<b>Transaction #:</b> 4084703	
<b>Date of Transaction:</b> 09/11/2017	
CUSTOMER:	
JOHN W STONE PO BOX 9643 PAHRUMP, NV 89060-9643 US	

LINE #	QTY	DESCRIPTION	REMARKS	UNIT PRICE	TOTAL
1	1.00	LOCATABLE MINERALS / MINING CLAIMS- NOT NEW-UNADJUD, ONE AUTH NO. ONLY / MINING CLAIM MONEY RECEIVED CASES: AMC430452/\$40.00	NOI 2017/1	- n/a -	40.00
<b>TOTAL:</b>					<b>\$40.00</b>

PAYMENT INFORMATION					
1	AMOUNT:	40.00	POSTMARKED:	09/06/2017	
	TYPE:	CHECK	RECEIVED:	09/08/2017	
	CHECK NO:	1955			
	NAME:	STONE, JOHN W PO BOX 9643 PAHRUMP NV 89060-9643 US			

REMARKS

This receipt was generated by the automated BLM Collections and Billing System and is a paper representation of a portion of the official electronic record contained therein.

430452

**MAINTENANCE FEE PAYMENT**

Claimant Name: Donovin Lucher  
Address: P.O. Box 9643  
City: Pahrump State: NV Zip: 89060  
Telephone: 775 727 5110  
E-mail address: \_\_\_\_\_  
Signature: Donovin Lucher

BLM  
Date  
Stamp  
2017 JUN 12 P 2:58  
ARIZONA

Check here if this is a change of address.

LINE NO.	AMC NUMBER	CLAIM/SITE NAME	COUNTY RECORDER DATA (If available)	TWP	RNG	SEC
1	430453	Red Desert 14	2014054631	29N	17W	22
2	430452	Red Desert 13	2014054630	29N	17W	22
3						
4						
5						
6						
7						
8						
9						
10						

List additional claims on Form MCF114.

**Bureau of Land Management  
Arizona State Office**

No. of Claims\*: 2 x \$155 = 310  
Check No: 1923 Init. MLC  
Receipt No.: 3860317  
For BLM Use Only

\* \$155 per lode mining claim, mill site, or tunnel site; and \$155 for each 20 acres or portion thereof for each placer mining claim.

Form: MCF112  
Revised July 2014


This form is available from the Arizona Geological Survey and may be reproduced.

ENTERED  
JUN 13 2017  
BY: RAM

Donovin Lucher  
P.O. Box 9643  
Pahrump NV 89060

LAS VEGAS NV 890

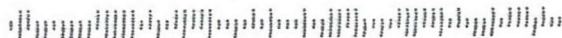
09 JUN 2017 PM 4 L



Department of The Interior BLM  
Arizona State Office  
1 North Central Ave., Suite 800  
Phoenix AZ 85004

RECEIVED  
BLM AZ STATE OFFICE  
2017 JUN 12 P 2:58  
PHOENIX, ARIZONA

95004-442700



**United States Department of the Interior**  
**Bureau of Land Management**  
 DIV OF LANDS, MINRLS & ENERGY  
 ONE N CENTRAL AVE  
 PHOENIX, AZ 85004 -4427  
 Phone: 602-417-9200

Receipt

No: 3860317

<b>Transaction #:</b> 3969161	
<b>Date of Transaction:</b> 06/12/2017	
<b>CUSTOMER:</b>	
DONOVIN LUCHER PO BOX 9643 PAHRUMP,NV 89060-9643 US	

LINE #	QTY	DESCRIPTION	REMARKS	UNIT PRICE	TOTAL
1	1.00	LOCATABLE MINERALS / MINING CLAIMS- NOT NEW-UNADJUD,ONE AUTH NO. ONLY / MINING CLAIM MONEY RECEIVED <b>CASES: AMC430453/\$310.00</b>	MAINT 2018/2	- n/a -	310.00
<b>TOTAL:</b>					<b>\$310.00</b>

PAYMENT INFORMATION			
1	AMOUNT:	310.00	POSTMARKED: 06/09/2017
	TYPE:	CHECK	RECEIVED: 06/12/2017
	CHECK NO:	1923	
	NAME:	STONE, JOHN PO BOX 9643 PAHRUMP NV 89060-9643 US	

REMARKS

This receipt was generated by the automated BLM Collections and Billing System and is a paper representation of a portion of the official electronic record contained therein.



FEE# 2016030847

OFFICIAL RECORDS  
OF MOHAVE COUNTY  
ROBERT BALLARD,  
COUNTY RECORDER



350781  
426591

07/12/2016 08:31 AM Fee: \$10.00

PAGE: 1 of 2

430452

**NOTICE OF INTENTION TO HOLD MINING CLAIMS/SITES**


When Recorded Return Document to:

John W. Steae  
P.O. Box 9643  
Pahrump NV 89060

Check here if this is a change of address.

Telephone: 775 727 5110

E-mail Address: \_\_\_\_\_



I (We) intend to hold the claims(s) and/or site(s) listed below for the calendar year 20\_\_\_\_, and I (We) have filed or will file a Notice of Intent to Hold in the county where the claim (s) is located.

Reason for filing a Notice of Intent to Hold instead of an assessment work filing (check one):

- Maintenance fee was paid to maintain claim(s) during this assessment year.
- Mill or tunnel sites.
- Claim(s) was located during the current assessment year.
- BLM has deferred assessment work (attach copy of decision granting deferment, or pending petition for deferment including date petition was filed.)

Line No.	AMC NUMBER	CLAIM/SITE NAME	COUNTY RECORDER DATA (If available)	TWP	RNG	SEC
1	350781	Abigail 1		29N	17W	22
2	350782	Donovan 1		29N	17W	22
3	426591	Abigail 2		29N	17W	20
4	430452	Red Desert 13	2014054630	29N	17W	22
5	430453	Red Desert 14	2014054631	29N	17W	22
6						
7						
8						
9						
10						

JUL 22 2016  
BY: Ran



NOTICE OF INTENTION TO HOLD MINING CLAIMS/SITES  
page 2

RECEIVED  
BLM  
Date Stamp  
2016 JUL 20 P 2:57  
PHOENIX, ARIZONA

1. State of Arizona, County of Mohave

2. I (Name) John W. Stone

3. Reside at (Address) P.O. Box 9643

City Pahrump County NYE State NV Zip 89060 being duly sworn, depose and say that I am a citizen of the United States, more than eighteen years of age, that all of the facts set forth in this notice, subject to the provisions and penalties of 18 U.S.C. 1001 pertaining to the filing of false, fictitious, or fraudulent statements with the United States, are true and correct according to the best of my knowledge, information and belief.

4. Owner's name and address (if not shown in Items 1-3 above). \_\_\_\_\_

5. Dated: 7-9-16 Signature: John W. Stone

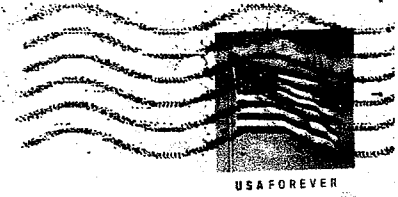
Bureau of Land Management  
Arizona State Office  
[www.blm.gov/az](http://www.blm.gov/az)

No. of Claims: 5 x \$10 = \$50.00  
Check No: 1526 Init. ASJ  
Receipt No.: 361108  
For BLM Use Only

JOHN W STONE  
KAREN A STONE  
PO BOX 9643  
PAHRUMP, NV 89060

LAS VEGAS NV 890

18 JUL 2016 PH 3 L




RECEIVED  
BLM

2016 JUL 20 P 2:56

PHOENIX, ARIZONA

Department of the Interior  
BLM Arizona State office  
1 North Central Ave, Suite 800  
Phoenix Arizona 85004

85004-442700



**United States Department of the Interior**  
**Bureau of Land Management**  
 DIV OF LANDS, MINRLS & ENERGY  
 ONE N CENTRAL AVE  
 PHOENIX, AZ 85004 -4427  
 Phone: 602-417-9200

Receipt

No: 3611108

<b>Transaction #:</b> 3714640	
<b>Date of Transaction:</b> 07/21/2016	
CUSTOMER:	
JOHN W STONE PO BOX 9643 PAHRUMP, NV 89060-9643 US	

LINE #	QTY	DESCRIPTION	REMARKS	UNIT PRICE	TOTAL
1	1.00	LOCATABLE MINERALS / MINING CLAIMS- NOT NEW-UNADJUD, ONE AUTH NO. ONLY / MINING CLAIM MONEY RECEIVED CASES: AMC350781/\$50.00	NOI 2016 - 5	- n/a -	50.00
<b>TOTAL:</b>					<b>\$50.00</b>

PAYMENT INFORMATION					
1	AMOUNT:	50.00	POSTMARKED:	07/18/2016	
	TYPE:	CHECK	RECEIVED:	07/20/2016	
	CHECK NO:	1526			
	NAME:	STONE, JOHN PO BOX 9643 PAHRUMP NV 89060-9643 US			

REMARKS

This receipt was generated by the automated BLM Collections and Billing System and is a paper representation of a portion of the official electronic record contained therein.

430452

**MAINTENANCE FEE PAYMENT**

Claimant Name: Donovin Lucher  
 Address: P.O. Box 9643  
 City: Pahrump State: NV Zip: 89060  
 Telephone: 775 727 5110  
 E-mail address: \_\_\_\_\_  
 Signature: Donovin Lucher

RECEIVED  
 BLM ADMINISTRATIVE OFFICE  
 2016 JUN 29 P 2:33  
 PHOENIX, ARIZONA

Check here if this is a change of address.

LINE NO.	AMC NUMBER	CLAIM/SITE NAME	COUNTY RECORDER DATA (If available)	TWP	RNG	SEC
1	430453	Red Desert 14	2614054631	29N	17W	22
2	430452	Red Desert 13	2014054630	29N	17W	22
3						
4						
5						
6						
7						
8						
9						
10						

List additional claims on Form MCF114.

Bureau of Land Management  
 Arizona State Office  
[www.blm.gov/az/](http://www.blm.gov/az/)

**ENTERED**  
 JUL - 6 2016  
 BY: [Signature]

No. of Claims\*: 2 x \$155 = 310  
 Check No: 578 Init. JMC  
 Receipt No.: 3596199  
 For BLM Use Only

\* \$155 per lode mining claim, mill site, or tunnel site; and \$155 for each 20 acres or portion thereof for each placer mining claim.

Form: MCF112  
 Revised July 2014

Donavin Lusher  
P.O. Box 9643  
Pahrump NV 89060

LAS VEGAS NV 890

27 JUN 2016 PM 5 L



Department of the Interior  
BLM Arizona State Office  
1 North Central Ave. Suite 800  
Phoenix AZ 85004

RECEIVED  
BLM AZ STATE OFFICE

2016 JUN 29 PM 2:23

PHOENIX, ARIZONA

05004-442700



**United States Department of the Interior**  
**Bureau of Land Management**  
 DIV OF LANDS, MINRLS & ENERGY  
 ONE N CENTRAL AVE  
 PHOENIX, AZ 85004 -4427  
 Phone: 602-417-9200

Receipt

No: 3596199

<b>Transaction #:</b> 3699492	
<b>Date of Transaction:</b> 06/30/2016	
<b>CUSTOMER:</b>	
	JOHN W STONE PO BOX 9643 PAHRUMP, NV 89060-9643 US

LINE #	QTY	DESCRIPTION	REMARKS	UNIT PRICE	TOTAL
1	1.00	LOCATABLE MINERALS / MINING CLAIMS- NOT NEW-UNADJUD, ONE AUTH NO. ONLY / MINING CLAIM MONEY RECEIVED <b>CASES: AMC430452/\$310.00</b>	MAINT 2017/2	- n/a -	310.00
<b>TOTAL:</b>					<b>\$310.00</b>

PAYMENT INFORMATION					
1	AMOUNT:	310.00	POSTMARKED:	06/27/2016	
	TYPE:	CHECK	RECEIVED:	06/29/2016	
	CHECK NO:	578			
	NAME:	STONE, JOHN W PO BOX 9643 PAHRUMP NV 89060-9643 US			

REMARKS

This receipt was generated by the automated BLM Collections and Billing System and is a paper representation of a portion of the official electronic record contained therein.

430452  
426591

**MAINTENANCE FEE PAYMENT**

Claimant Name: John W. Stone & Donovan Lusher  
 Address: P.O. Box 9643  
 City: Pahrump State: NV Zip: 89066  
 Telephone: 775 727 5110  
 E-mail address: \_\_\_\_\_  
 Signature: John W. Stone

RECEIVED  
 BLM AZ STATE OFFICE  
 2015 JUN - 4 P 3: 03  
 PHOENIX, ARIZONA  
 BLM  
 Date  
 Stamp

Check here if this is a change of address.

LINE NO.	AMC NUMBER	CLAIM/SITE NAME	COUNTY RECORDER DATA (If available)	TWP	RNG	SEC
1	430453	Red Desert 14	2014054631	29N	17W	22
2	430452	Red Desert 13	2014054630	29N	17W	22
3	426591	Abigail 2	2014009387	29N	17W	22
4						
5						
6						
7						
8						
9						
10						

List additional claims on Form MCF114.

Bureau of Land Management  
 Arizona State Office  
[www.az.blm.gov](http://www.az.blm.gov)

No. of Claims: 3 x \$140 = \$420.00  
 Check No: 152 Init. CAH  
 Receipt No.: 3314780  
 For BLM Use Only

Form: MCF112  
 Revised July 2009

This form is available from the Arizona Department of Mines and Mineral Resources and may be reproduced.

ENTERED  
 JUN - 9 2015  
 BY: Ran

JOHN W STONE  
KAREN A STONE  
PO BOX 9643  
PAHRUMP, NV 89060

LAS VEGAS NV 890

01 JUN 2015 PM 5 L



RECEIVED  
BLM AZ STATE OFFICE

2015 JUN -4 P 3:00

PHOENIX, ARIZONA

US Department of the Interior  
BLM Arizona State Office  
One North Central Ave Suite 800  
Phoenix, Arizona 85004-4427

05004442700





JOHN W STONE  
KAREN A STONE  
PO BOX 9643  
PAHRUMP, NV 89060

LAS VEGAS NV 890

01 JUN 2015 PM 5 L



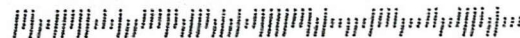
RECEIVED  
BLM AZ STATE OFFICE

2015 JUN -4 P 3:00

PHOENIX, ARIZONA

US Department of the Interior  
BLM Arizona State Office  
One North Central Ave Suite 800  
Phoenix, Arizona 85004-4427

05004442700



**United States Department of the Interior**  
**Bureau of Land Management**  
 LANDS/RECREATION & PLANNING  
 ONE N CENTRAL AVE  
 PHOENIX, AZ 85004 -2203  
 Phone: 602-417-9200

Receipt

No: 3314780


<b>Transaction #:</b> 3411923	
<b>Date of Transaction:</b> 06/05/2015	
CUSTOMER:	
JOHN W STONE PO BOX 9643 PAHRUMP, NV 89060-9643 US	

LINE #	QTY	DESCRIPTION	REMARKS	UNIT PRICE	TOTAL
1	1.00	LOCATABLE MINERALS / MINING CLAIMS- NOT NEW-UNADJUD, ONE AUTH NO. ONLY / MINING CLAIM MONEY RECEIVED CASES: AMC430453/\$465.00	MAINT FEE PYMNT (3) 2016	- n/a -	465.00
<b>TOTAL:</b>					<b>\$465.00</b>

PAYMENT INFORMATION			
1	AMOUNT:	465.00	POSTMARKED: 06/01/2015
	TYPE:	CHECK	RECEIVED: 06/04/2015
	CHECK NO:	152	
	NAME:	STONE, JOHN W PO BOX 9643 PAHRUMP NV 89060-9643 US	

REMARKS

This receipt was generated by the automated BLM Collections and Billing System and is a paper representation of a portion of the official electronic record contained therein.



**NOTICE!!**

**These documents have been scanned!**

**Do not place un-scanned documents beneath this notice!**

**Do not remove this notice from this file!**

GPO Jacket No. 560-102  
Print Order 61540  
Rise Business Services, LLC  
Job=AZ15 5/9/2019



Box Number= AZ15029



Claim Begin-End: AMC430452-AMC430453

5 Miscellaneous



AZ15029-14

AMC430302-AMC430580

**NO  
DOCUMENTS  
FOUND**

NO DOCUMENTS FOUND  
NO DOCUMENTS FOUND

**NOTICE!!**

**These documents have been scanned!**

**Do not place un-scanned documents beneath this notice!**

**Do not remove this notice from this file!**

GPO Jacket No. 560-102  
Print Order 61540  
Rise Business Services, LLC  
Job=AZ15 5/9/2019



Box Number= AZ15029



Claim Begin-End: AMC430452-AMC430453

6 Location Notices-Amendments and Supporting Documents



AZ15029-14 AMC430302-AMC430580

# MINING CLAIM STATUS REPORT

Data Entered: 02/24/15 Ram

MTP Checked By: 02/24/15 Ram  
GEO Checked By: 02/24/15 Ram

LEAD SERIAL NUMBER: AMC 430452 thru AMC 430453

**NUMBER OF CLAIMS & TYPE:**

\_\_\_\_\_  
2 LODE  
\_\_\_\_\_  
PLACER  
\_\_\_\_\_  
ASSOCIATION PLACER  
\_\_\_\_\_  
MILL SITE  
\_\_\_\_\_  
TUNNEL SITE

**CHARGES:**

Location Fee @ \$37 = \$ 74.00  
Processing Fee @ \$20 = \$ 40.00  
Maintenance Fee @ \$155 = \$ 310.00  
Add'l Maint Fee for Assoc Placer = \$ \_\_\_\_\_  
**SUBTOTAL** \$ 424.00  
Other Fees \$ \_\_\_\_\_  
Other Fees \$ \_\_\_\_\_  
**TOTAL** \$ 424.00

**TOTAL ACREAGE:** 20 Per Claim  
(Placer Only)

**NUMBER OF LOCATORS:** 1

**DOCUMENTS RECEIVED VIA:** Over-the-Counter [ ] Mail [  ] **TIMELY FILED:** Yes [  ] No [ ]

**LEGAL DESCRIPTION:**  
T 29M R 17W SEC 22  
T \_\_\_\_\_ R \_\_\_\_\_ SEC \_\_\_\_\_  
T \_\_\_\_\_ R \_\_\_\_\_ SEC \_\_\_\_\_  
T \_\_\_\_\_ R \_\_\_\_\_ SEC \_\_\_\_\_  
T \_\_\_\_\_ R \_\_\_\_\_ SEC \_\_\_\_\_

BLM [ ] FOREST SERVICE [ ] \_\_\_\_\_ SUBJ TO PL 359: Yes [ ] No [ ]  
WILDERNESS AREA [ ] \_\_\_\_\_

**SPLIT ESTATE:** N/A [ ] SX [ ] PX [ ] OTHER [ ] \_\_\_\_\_  
SRHA [ ] Was proper Notice filed if located on SHRA Land? Yes [ ] No [ ]

**RECONVEYED MINERALS ON BLM LAND REQUIRE OPENING ORDER FROM 1944 TO 1993:**  
Open to Entry On \_\_\_\_\_ N/A [ ]

**COMMENTS/STATUS:** VOID [ ] PARTIALLY VOID [ ] PVT MINERALS [ ] WITHDRAWN LANDS [ ]  
OTHER [ ] \_\_\_\_\_

[ ] Claimant acknowledges that portions of the following claim(s) site(s) may be void or voidable.

Printed Name of Claimant \_\_\_\_\_ Signature of Claimant \_\_\_\_\_

\*\*\*\*\*FINAL ADJUDICATION\*\*\*\*\*

DATE 6/4/15 INITIALS AT

AMC 430452

2

When recorded, mail to:

Name: Donovin Lusher  
Address: P.O. Box 9643  
Pahrump NV 89060  
City/State/Zip Code: Pahrump  
NV 89060

FEE# 2014054630

OFFICIAL RECORDS  
OF MOHAVE COUNTY  
CAROL MEIER,  
COUNTY RECORDER



12/18/2014 03:29 PM Fee: \$10.00  
PAGE: 1 of 2

Space above this line for Recorder's use

### NOTICE OF MINING CLAIM

1. TYPE OF NOTICE:  Location  Amendment  Relocation
2. TYPE OF CLAIM:  Placer  Lode  Millsite  Tunnelsite
3. The name and address of the Locator is  
Name: Donovin Lusher  
Address: \_\_\_\_\_  
City/State/Zip Code: \_\_\_\_\_
4. The name of the claim is Red Desert 13
5. The date of the location is 12-16-14
6. The claim is 1320 feet long and 660 feet wide. The distance from the location monument to each end of the claim is \_\_\_\_\_ feet in a \_\_\_\_\_ direction and \_\_\_\_\_ feet in a \_\_\_\_\_ direction.
7. The general course of the claim is from the \_\_\_\_\_ to the \_\_\_\_\_
8. The location of the claim is in Section NE 1/4 22, Township 29N Range \_\_\_\_\_  
Lost Basin Mining District, Mohave Base and Meridian County  
State of AZ
9. If amending or relocating, the previous claim name was \_\_\_\_\_ recorded in Docket(Book) \_\_\_\_\_ page(s) \_\_\_\_\_ Mining District, \_\_\_\_\_ County, State of \_\_\_\_\_
10. The location of the claim with reference to a natural object or permanent monument is Legal Subdivision  

16	15
21	22

2015 FEB 1 P 2:30

AMC 430452

Dated: 12-16-14

Donovin Lusher  
Signature  
PO Box 9643  
Address  
Pahrump NV 89060  
City/State/Zip

# MAP OF MINING CLAIM LOCATIONS

1. The name of the claim is Red Desert 13 20 ACRES ;
2. The \_\_\_\_\_ corner of the claim is \_\_\_\_\_ feet in a \_\_\_\_\_ direction to a survey monument or permanent natural object described as US Government Survey monument 16 | 15 ;
3. The type of location monument is \_\_\_\_\_ ;  
The type of corner end monuments are 2x2 Posts Legal Subdivision 21 | 22 ;
4. The bearing and distance between the corners of the claim are beginning at the \_\_\_\_\_ corner of the claim, \_\_\_\_\_ feet in a \_\_\_\_\_ direction to the \_\_\_\_\_ corner, then \_\_\_\_\_ feet in a \_\_\_\_\_ direction to the \_\_\_\_\_ corner, then \_\_\_\_\_ feet in a \_\_\_\_\_ direction to the \_\_\_\_\_ corner, then \_\_\_\_\_ feet in a \_\_\_\_\_ direction to the point of beginning.

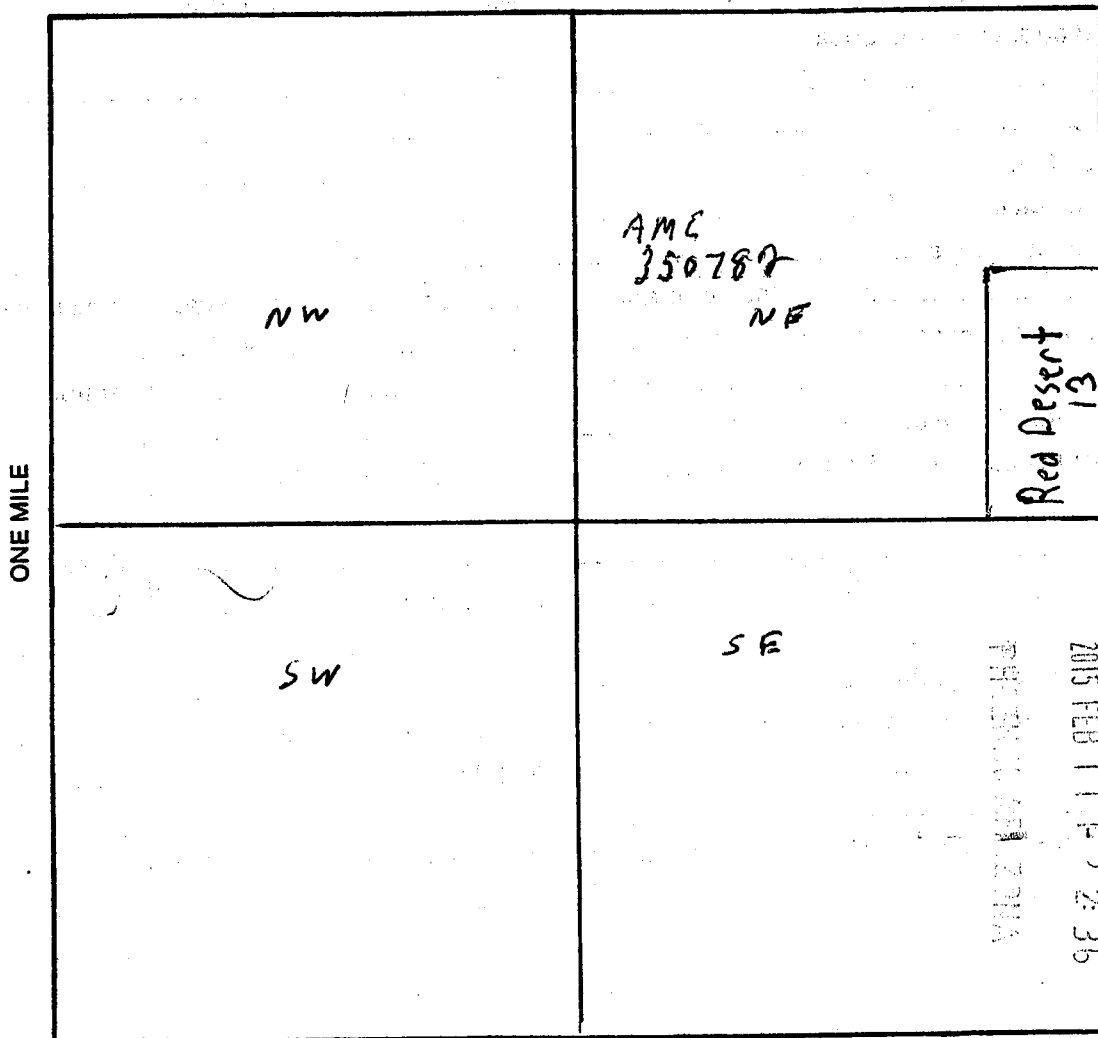
## MAP

One inch = One thousand feet

North Arrow



ONE MILE



AM04304821

Section NE 1/4 22 Range 17W Township 29N  
Gila & Salt River Base and Meridian.

Dated: 12/16/14 Donovin Lusker  
 Signature



When recorded, mail to:

Name: Donovin Lusher

Address: P.O. Box 9643

City/State/Zip Code: Pahrump

NV 89060



FEE# 2014054631

OFFICIAL RECORDS  
OF MOHAVE COUNTY  
CAROL MEIER,  
COUNTY RECORDER



12/18/2014 03:29 PM Fee: \$10.00

PAGE: 1 of 2

Space above this line for Recorder's use

### NOTICE OF MINING CLAIM

1. TYPE OF NOTICE:  Location  Amendment  Relocation
2. TYPE OF CLAIM:  Placer  Lode  Millsite  Tunnelsite
3. The name and address of the Locator is  
Name: Donovin Lusher  
Address: \_\_\_\_\_  
City/State/Zip Code: \_\_\_\_\_
4. The name of the claim is Red Desert 14
5. The date of the location is 12-16-14
6. The claim is 1320 feet long and 660 feet wide. The distance from the location monument to each end of the claim is \_\_\_\_\_ feet in a \_\_\_\_\_ direction and \_\_\_\_\_ feet in a \_\_\_\_\_ direction.
7. The general course of the claim is from the \_\_\_\_\_ to the \_\_\_\_\_
8. The location of the claim is in Section NE 1/4 22, Township 29N  
Range 17W  
Gila & Salt River Base and Meridian,  
Lost Basin Mining District, Mohave County,  
State of AZ
9. If amending or relocating, the previous claim name was \_\_\_\_\_  
\_\_\_\_\_ recorded in Docket(Book) \_\_\_\_\_ page(s) \_\_\_\_\_,  
\_\_\_\_\_ Mining District, \_\_\_\_\_ County,  
State of \_\_\_\_\_
10. The location of the claim with reference to a natural object or permanent monument is \_\_\_\_\_  
Legal Subdivision 16 | 15  
21 | 22

PHOENIX, ARIZONA  
2015 FEB 17 P 2:30  
REC'D

AMC 430483

Dated: 12-16-14

Donovin Lusher  
Signature  
PO Box 9643  
Address  
Pahrump NV 89060  
City/State/Zip

# MAP OF MINING CLAIM LOCATION

- The name of the claim is Red Desert 14 20 Acres ;
- The \_\_\_\_\_ corner of the claim is \_\_\_\_\_ feet in a \_\_\_\_\_ direction to a survey monument or permanent natural object described as U.S. Government Survey Monument 16 | 15 ;
- The type of location monument is \_\_\_\_\_  
The type of corner end monuments are 2x2 Posts Legal Subdivision 21 | 22 ;
- The bearing and distance between the corners of the claim are beginning at the \_\_\_\_\_ corner of the claim, \_\_\_\_\_ feet in a \_\_\_\_\_ direction to the \_\_\_\_\_ corner, then \_\_\_\_\_ feet in a \_\_\_\_\_ direction to the \_\_\_\_\_ corner, then \_\_\_\_\_ feet in a \_\_\_\_\_ direction to the \_\_\_\_\_ corner, then \_\_\_\_\_ feet in a \_\_\_\_\_ direction to the point of beginning.

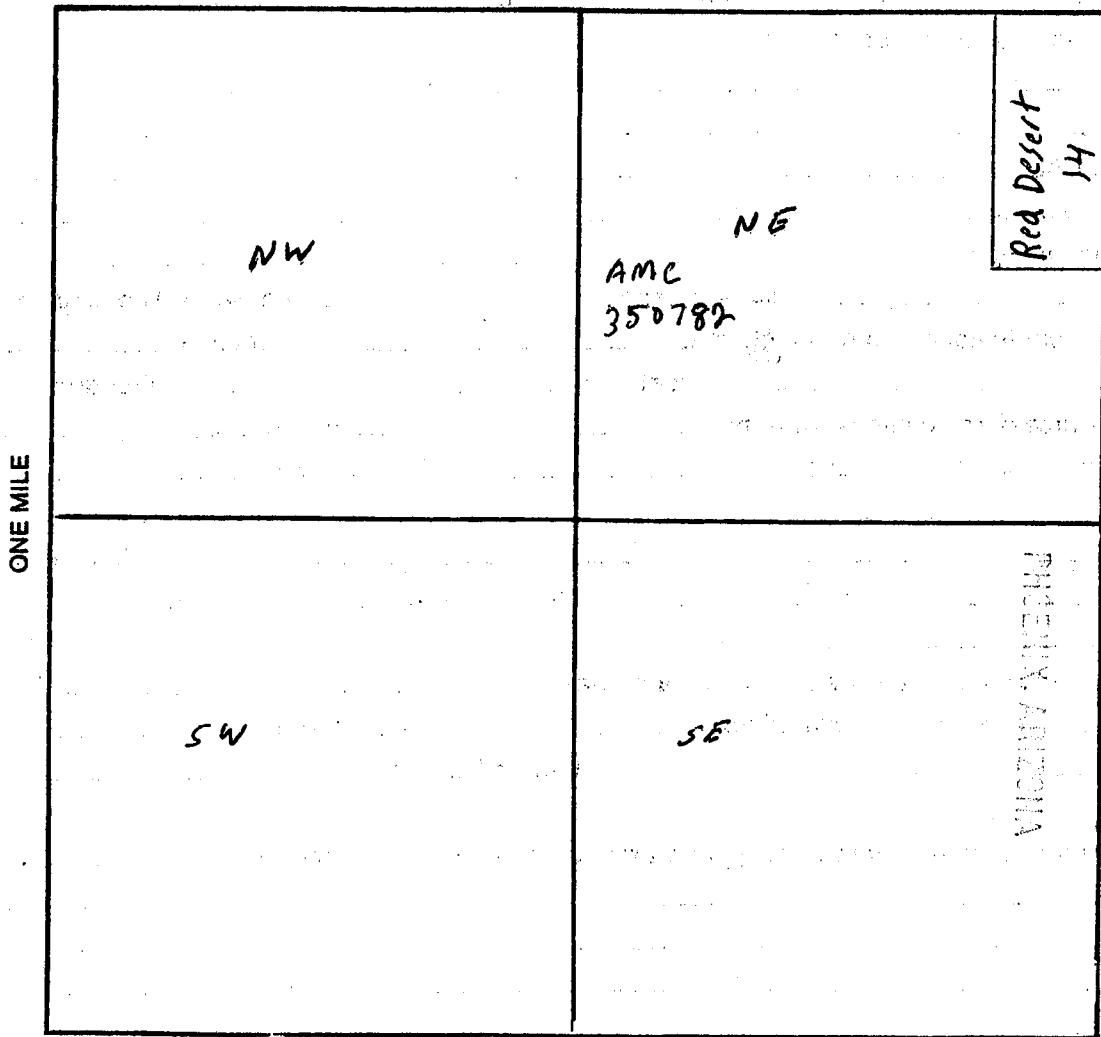
## MAP

One inch = One thousand feet

North Arrow



ONE MILE



Section NE 1/4 22 Range 17W Township 29N  
Gila & Salt River Base and Meridian.

Dated: 12/16/14 Donovin Sushner  
Signature

DEPARTMENT OF INTERIOR  
BUREAU OF LAND MANAGEMENT

Input Parameters for Geographic Report with Land

System Id = CR

Admin State = AZ

Geo State =

Casetype Begins With

Case Disp Txt = AUTHORIZED, CANCELLED, EXPIRED, PENDING, REJECTED, RELINQUISHED, WITHDRAWN

Mer Twp Rng =

Section =

Mtrs = 14 0290N 0170W 022, 14 0290N 0170W 999

Commodity =

Commodity Txt =

Pending Org =

Pend Org Decode =

Total Rows Returned: 6



RUN TIME: 03:12 PM

UNITED STATES DEPARTMENT OF INTERIOR  
BUREAU OF LAND MANAGEMENT  
GEOGRAPHIC REPORT WITH LAND  
Sorted by Serial Number

RUN DATE: 02/24/2015  
Page 2 of 2

Adm State: AZ

380910 AUTHORIZED

022 ALIQ

SW;



Donovin Lusher  
P.O. Box 9643  
Pahrump NV 89060

RECEIVED  
BLM AZ STATE OFFICE

2015 FEB 17 P 2:36

PHOENIX, ARIZONA

LOS VEGAS NV 890

13 FEB 2015 PM 4 L



Department of The Interior  
BLM Arizona State Office  
1 North Central Ave, Suite 800  
Phoenix, AZ 85004

85004442700

